

**“CRAWFORD POINTE”
FOR 2009**

PARENT PARCEL – 05-5S-17-09125-000 – 41.60 AC’S (DELETED ALL USED UP)

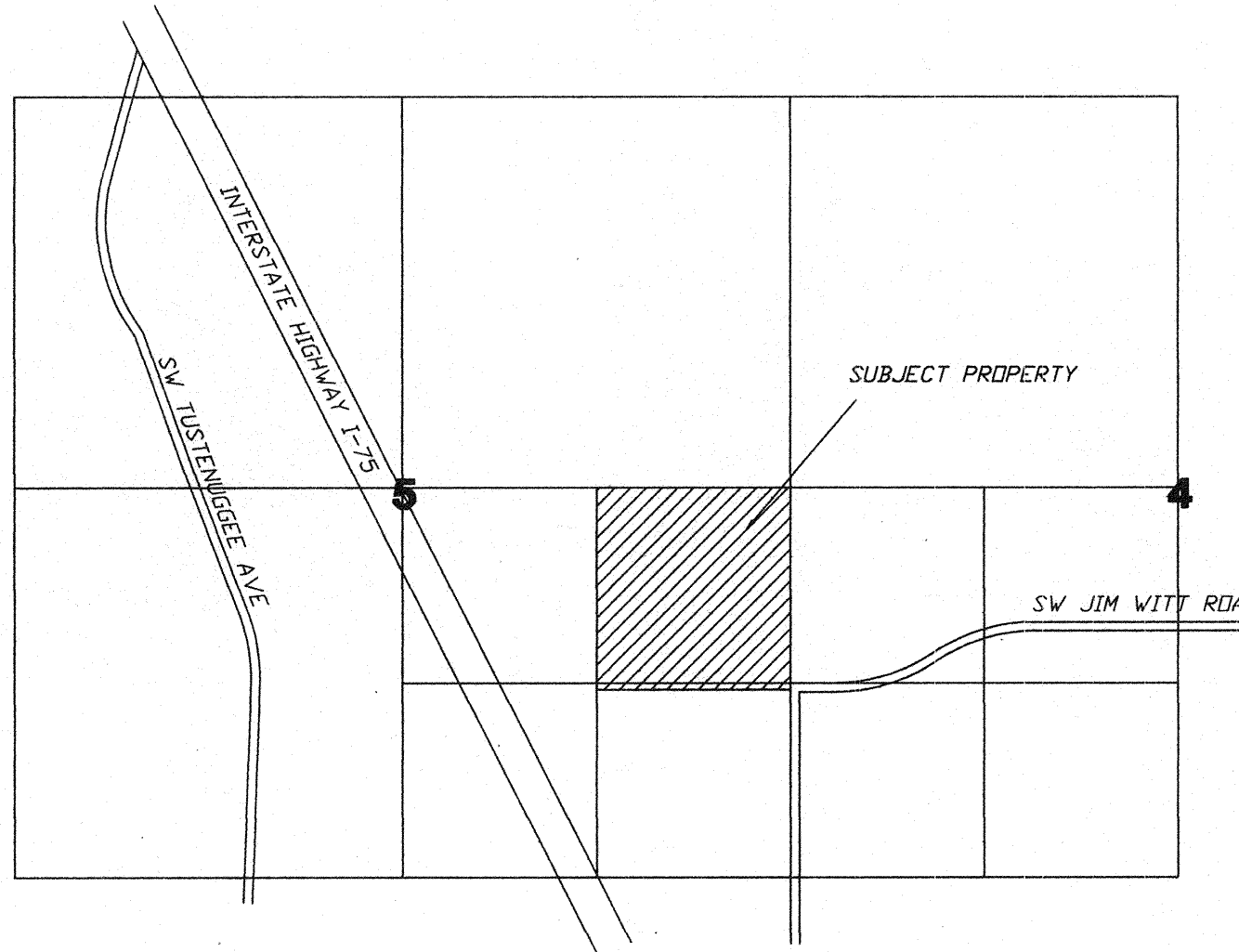
**HEADER PARCEL – 05-5S-17-09124-100 – A S/D LYING IN THE NE1/4 OF THE SE1/4
AND ALSO LYING IN THE N 32.82 FT OF THE SE1/4 OF THE SE1/4 OF SEC 05-5S-17
CONTAINING 41.60 AC’S RECORDED ON 02/27/08 IN PLAT BOOK 9 PAGES 64 & 65.**

LOT 1	05-5S-17-09124-101	(3.90 AC. NET) – (5.00 AC GROSS)
LOT 2	05-5S-17-09124-102	(4.51 AC. NET) – (5.00 AC GROSS)
LOT 3	05-5S-17-09124-103	(4.67 AC. NET) – (5.03 AC GROSS)
LOT 4	05-5S-17-09124-104	(5.03 AC. NET) – (5.14 AC.GROSS)
LOT 5	05-5S-17-09124-105	(6.41 AC. NET) – (6.48 AC GROSS)
LOT 6	05-5S-17-09124-106	(5.02 AC. NET) – (5.21 AC GROSS)
LOT 7	05-5S-17-09124-107	(5.00 AC. NET) – (5.17 AC GROSS)
LOT 8	05-5S-17-09124-108	(5.01 AC. NET) – (5.54 AC GROSS)

'CRAWFORD POINTE'
IN SECTION 5, TOWNSHIP 5 SOUTH, RANGE 17 EAST,
COLUMBIA COUNTY, FLORIDA

PLAT BOOK 9
PAGES 64
SHEET 1 OF 2

IN SECTION 5, TOWNSHIP 5 SOUTH, RANGE 17 EAST,



LOCATION SKETCH
NOT TO SCALE

DESCRIPTION:
THE NE 1/4 OF THE SE 1/4, AND THE NORTH 32.82 FEET OF THE SE 1/4 OF THE SE 1/4 OF SECTION 5, TOWNSHIP 5 SOUTH, RANGE 17 EAST, COLUMBIA COUNTY, FLORIDA, LESS AND EXCEPT RIGHT-OF-WAY FOR JIM WITT ROAD.

APPROVAL: PUBLIC WORKS DEPARTMENT, STATE OF FLORIDA, COUNTY OF COLUMBIA.

I HEREBY CERTIFY THAT THE IMPROVEMENTS HAVE BEEN CONSTRUCTED IN AN ACCEPTABLE MANNER AND IN ACCORDANCE WITH COUNTY SPECIFICATIONS AND THAT A MAINTENANCE AND REPAIR SURETY OR CASH BOND IN THE AMOUNT OF \$40,000.00 THAT A PERFORMANCE BOND OR INSTRUMENT IN THE AMOUNT OF \$2,000.00 HAS BEEN POSTED TO ASSURE COMPLETION OF ALL REQUIRED IMPROVEMENTS IN CASE OF DEFAULT.

Hayle Crowder 2/15/2008
DIRECTOR OF PUBLIC WORKS DATE

DEDICATION

KNOW ALL MEN BY THESE PRESENT THAT BKL INVESTMENT COMPANY, AS OWNER, HAVE CAUSED THE LANDS HEREDIN DESCRIBED, TO BE SURVEYED, SUBDIVIDED AND PLATTED, TO BE KNOWN AS "CRAWFORD POINTE", AND THAT ALL ROADS, STREETS, AND ALL EASEMENTS FOR UTILITIES, AS SHOWN AND/OR DEPICTED HEREDIN, ARE HEREBY DEDICATED TO THE PERPETUAL USE OF THE PUBLIC. THAT RETENTION AREAS, STORMWATER BASINS AND DRAINAGE EASEMENTS AS SHOWN AND/OR DEPICTED HEREDIN ARE NOT DEDICATED TO THE PUBLIC BUT WILL BE PRIVATELY OWNED AND MAINTAINED BY A PRIVATE OWNERS ASSOCIATION.

Martha Jo Khachigan WITNESS AS TO OWNER
Holly C. Hanover WITNESS AS TO OWNER
MARTHA JO KHACHIGAN AS PRESIDENT OF BKL INVESTMENT COMPANY

COUNTY ATTORNEY CERTIFICATE:

I HEREBY CERTIFY THAT I HAVE EXAMINED THE FORGOING PLAT AND THAT IT COMPLIES IN FORM WITH THE COLUMBIA COUNTY SUBDIVISION ORDINANCE AND CHAPTER 177 OF THE FLORIDA STATUTES.

DATE: February 4, 2008 Malcolm Seagle COUNTY ATTORNEY

APPROVAL: STATE OF FLORIDA, COUNTY OF COLUMBIA.

THIS PLAT IS HEREBY APPROVED BY THE COLUMBIA COUNTY COMMISSION THIS 17th DAY OF JANUARY, 2008, A.D.

James A. Williams
CHAIRMAN

CERTIFICATE OF CLERK OF CIRCUIT COURT:

THIS PLAT HAVING BEEN APPROVED BY THE COLUMBIA COUNTY BOARD OF COUNTY COMMISSIONERS IS ACCEPTED FOR FILES AND RECORDED THIS 27 DAY OF February, 2008, A.D., PLAT BOOK 9, PAGE 64-65

P. DeWitt Cason
CLERK OF COURT, COLUMBIA COUNTY, FLORIDA

NOTICE:

THIS PLAT AS RECORDED IN ITS GRAPHICAL FORM, IS THE OFFICIAL DEPICTION OF THE SUBDIVIDED LANDS DESCRIBED HEREIN AND WILL IN NO CIRCUMSTANCES BE SUPPLANTED IN AUTHORITY BY OTHER GRAPHICAL OR DIGITAL FORM OF THE PLAT. THERE MAY BE ADDITIONAL RESTRICTIONS THAT ARE NOT RECORDED ON THIS PLAT THAT MAY BE FOUND IN THE PUBLIC RECORDS OF THIS COUNTY.

PROJECT ENGINEER:
HUEY HAWKINS
6855 SW ELIM CHURCH ROAD
FORT WHITE, FL 32038
1-386-755-2295

DEVELOPER:
BKL INVESTMENT COMPANY
672 E DUVAL ST
LAKE CITY, FLORIDA 32055
386-752-4339
PRESIDENT: MARTHA JO KHACHIGAN

ACKNOWLEDGMENT: STATE OF FLORIDA, COUNTY OF COLUMBIA.

I HEREBY CERTIFY THAT ON THIS 29 DAY OF January, 2008 A.D., BEFORE ME PERSONALLY APPEARED MARTHA JO KHACHIGAN AS PRESIDENT OF BKL INVESTMENT COMPANY, AS OWNER, TO ME KNOWN TO BE THE PERSON DESCRIBED IN AND WHO EXECUTED THE FORGOING DEDICATION AND ACKNOWLEDGED THE EXECUTION THEREOF TO BE HIS FREE ACT AND DEED FOR THE USES AND PURPOSES THEREIN EXPRESSED. IN WITNESS WHEREOF I HAVE SET MY HAND AND SEAL ON THE ABOVE DATE.

MY COMMISSION EXPIRES: 5/18/10
Holly C. Hanover
NOTARY PUBLIC STATE OF FLORIDA AT LARGE

SURVEYOR'S NOTES:



- BOUNDARY BASED ON MONUMENTATION FOUND.
- BEARINGS ARE BASED ON AN ASSUMED BEARING OF N.89°25'32"E. FOR THE NORTH LINE OF THE NE 1/4 OF THE SE 1/4 OF SECTION 5.
- SOME PORTIONS OF THIS PARCEL ARE IN ZONE "A" AND MAY BE SUBJECT TO FLOODING. HOWEVER, NO BASE FLOOD ELEVATION HAS BEEN DETERMINED FOR ZONE "A". SOME PORTIONS OF THIS PARCEL ARE IN ZONE "X" AND ARE DETERMINED TO BE OUTSIDE THE 500 YEAR FLOOD PLAIN AS PER FLOOD INSURANCE RATE MAP, DATED 6 JAN. 1988 COMMUNITY PANEL NO. 120070 0175 B, HOWEVER, THE FLOOD INSURANCE RATE MAPS ARE SUBJECT TO CHANGE.
- IF THEY EXIST, NO UNDERGROUND ENCROACHMENTS AND/OR UTILITIES WERE LOCATED FOR THIS SURVEY EXCEPT AS SHOWN HEREDIN.
- THIS SURVEY WAS COMPLETED WITHOUT THE BENEFIT OF A TITLE COMMITMENT OR A TITLE POLICY.
- EASEMENTS ARE AS SHOWN HEREDIN.
- THERE MAY BE ADDITIONAL RESTRICTIONS THAT ARE NOT RECORDED ON THIS PLAT THAT MAY BE FOUND IN THE PUBLIC RECORDS OF COLUMBIA COUNTY.
- SURVEY CLOSURE PRECISION EXCEEDS THE REQUIREMENTS OF THE MINIMUM TECHNICAL STANDARDS FOR SURVEYING IN THE STATE OF FLORIDA.
- PRELIMINARY PLAT APPROVED ON MAY 4, 2006.

NOTICE:

ALL PLATTED UTILITY EASEMENTS SHALL PROVIDE THAT SUCH EASEMENTS SHALL ALSO BE FOR THE CONSTRUCTION, INSTALLATION, MAINTENANCE, AND OPERATION OF CABLE TELEVISION SERVICES; PROVIDED, HOWEVER, NO SUCH CONSTRUCTION, INSTALLATION, MAINTENANCE, AND OPERATION OF CABLE TELEVISION SERVICES SHALL INTERFERE WITH THE FACILITIES AND SERVICES OF ELECTRIC, TELEPHONE, GAS OR OTHER PUBLIC UTILITY. IN THE EVENT THAT A CABLE TELEVISION COMPANY DAMAGES THE FACILITIES OF A PUBLIC UTILITY, IT SHALL BE SOLELY RESPONSIBLE FOR THE DAMAGES.

OFFICIAL RECORDS
BOOK 1144 PAGE 508

FILE NUMBER 200800003939
FILED AND RECORDED IN THE OFFICIAL RECORDS
OF COLUMBIA COUNTY, FLORIDA
2/27/08 AT 1:13 O'CLOCK P.
RECORD VERIFIED
P. DEWITT CASON
CLERK OF COURTS
COLUMBIA COUNTY, FLORIDA
BY: [Signature] D.C.



BRITT SURVEYING
LAND SURVEYORS AND MAPPERS

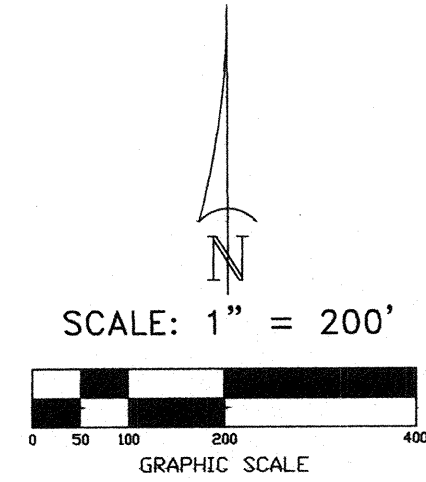
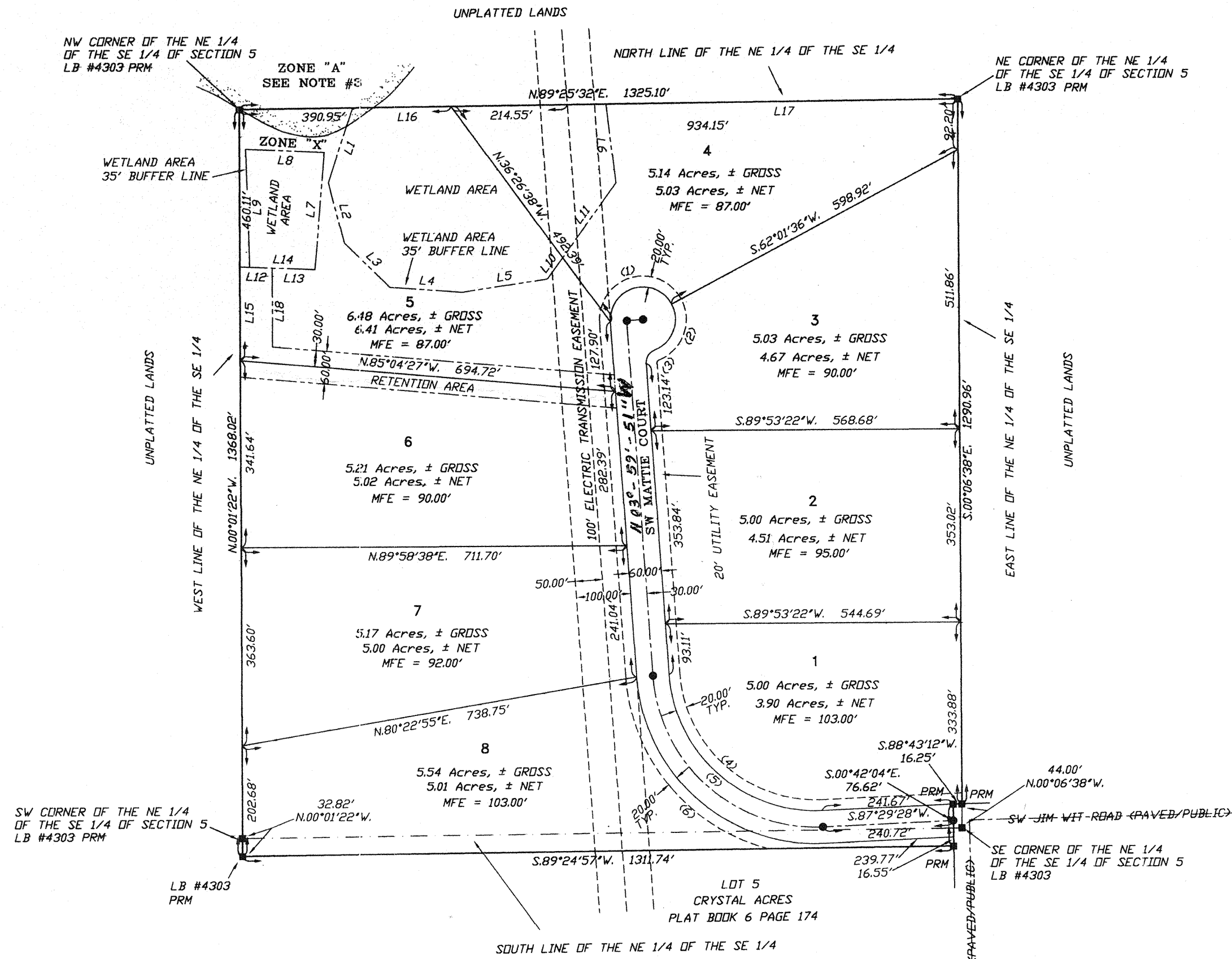
1426 WEST DUVAL STREET
LAKE CITY, FLORIDA 32055

TELEPHONE: (386) 752-7163 FAX: (386) 752-5573 WORK ORDER # L-16215

"CRAWFORD POINTE"
 IN SECTION 5, TOWNSHIP 5 SOUTH, RANGE 17 EAST,
 COLUMBIA COUNTY, FLORIDA

PLAT BOOK 9
 PAGES 65
 SHEET 2 OF 2

OFFICIAL RECORDS
 BOOK 1144 PAGE 508



SYMBOL LEGEND:

- P.R.M. PERMANENT REFERENCE MONUMENT
- PLS PROFESSIONAL LAND SURVEYOR
- CL CENTERLINE
- 4"x4" CONCRETE MONUMENT
- MFE MINIMUM FLOOR ELEVATION
- TYP TYPICAL
- PERMANENT CONTROL POINT
- DRB OFFICIAL RECORDS BOOK

LINE TABLE

Line	Bearing	Distance
L1	S.18°19'45"W.	143.63'
L2	S.14°56'37"E.	114.48'
L3	S.45°37'41"E.	116.73'
L4	S.85°54'00"E.	133.57'
L5	N.81°34'09"E.	159.66'
L6	N.07°04'16"W.	144.74'
L7	N.04°38'20"E.	215.83'
L8	N.87°41'48"W.	144.96'
L9	S.01°43'35"E.	216.14'
L10	N.35°42'36"E.	47.82'
L11	N.35°42'36"E.	168.65'
L12	S.87°40'36"E.	60.05'
L13	S.87°40'36"E.	79.22'
L14	N.87°40'36"W.	120.97'
L15	N.00°01'22"W.	172.34'
L16	N.89°25'32"E.	200.60'
L17	N.89°25'32"E.	653.96'
L18	N.00°01'22"W.	144.97'

CURVE TABLE

NO.	RADIUS	DELTA	ARC	TANGENT	CHORD	CHORD BEARING
1	60.00'	156°01'27"	163.39'	282.57'	117.38'	N.74°00'53"E.
2	60.00'	96°52'16"	101.44'	67.66'	89.79'	S.20°27'44"W.
3	25.00'	72°53'43"	31.81'	18.46'	29.70'	N.32°27'01"E.
4	270.00'	88°30'41"	417.10'	263.08'	376.85'	N.48°15'12"W.
5	300.00'	88°30'41"	463.45'	292.31'	418.72'	N.48°15'12"W.
6	330.00'	88°30'41"	509.79'	321.54'	460.59'	N.48°15'12"W.

(Bearings on Rd per Scott)

NOTICE:
 THIS PLAT AS RECORDED IN ITS GRAPHICAL FORM, IS THE OFFICIAL DEPICTION OF THE SUBDIVIDED LANDS DESCRIBED HEREIN AND WILL IN NO CIRCUMSTANCES BE SUPPLANTED IN AUTHORITY BY OTHER GRAPHICAL OR DIGITAL FORM OF THE PLAT. THERE MAY BE ADDITIONAL RESTRICTIONS THAT ARE NOT RECORDED ON THIS PLAT THAT MAY BE FOUND IN THE PUBLIC RECORDS OF THIS COUNTY.

NOTICE:
 ALL PLATTED UTILITY EASEMENTS SHALL PROVIDE THAT SUCH EASEMENTS SHALL ALSO BE FOR THE CONSTRUCTION, INSTALLATION, MAINTENANCE, AND OPERATION OF CABLE TELEVISION SERVICES, PROVIDED, HOWEVER, NO SUCH CONSTRUCTION, INSTALLATION, MAINTENANCE, AND OPERATION OF CABLE TELEVISION SERVICES SHALL INTERFERE WITH THE FACILITIES AND SERVICES OF ELECTRIC, TELEPHONE, GAS OR OTHER PUBLIC UTILITY. IN THE EVENT THAT A CABLE TELEVISION COMPANY DAMAGES THE FACILITIES OF A PUBLIC UTILITY, IT SHALL BE SOLELY RESPONSIBLE FOR THE DAMAGES.

PROJECT ENGINEER:
 HUEY HAWKINS
 6855 SW ELIM CHURCH ROAD
 FORT WHITE, FL 32038
 1-386-755-2295

DEVELOPER:
 BKL INVESTMENT COMPANY
 672 E DUVAL ST
 LAKE CITY, FLORIDA 32055
 386-752-4339
 PRESIDENT: MARTHA JO KHACHIGAN



BRITT SURVEYING

LAND SURVEYORS AND MAPPERS

1426 WEST DUVAL STREET
 LAKE CITY, FLORIDA 32055

TELEPHONE: (386) 752-7163 FAX: (386) 752-5573 WORK ORDER # L-16215